

STEP BY STEP GUIDE TO VIEWING OUR LOCAL NATURE RECOVERY STRATEGY



- **START WITH THE INTERACTIVE SUMMARY**

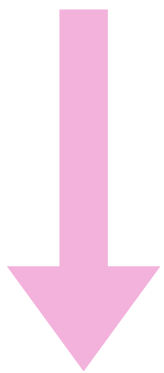
THIS ESSENTIALLY SUMMARISES ALL PARTS OF OUR LNRS

ACCESS THE INTERACTIVE SUMMARY: [INTERACTIVE SUMMARY](#)



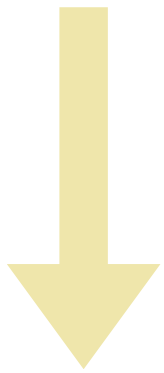
- **VIEW OUR NATURE DESCRIPTION**

SEE TAB 5 OF INTERACTIVE SUMMARY: [INTERACTIVE SUMMARY](#)



- **TAKE A LOOK AT OUR PRIORITIES AND SUGGESTED MEASURES**

SEE TAB 6 OF INTERACTIVE SUMMARY: [INTERACTIVE SUMMARY](#)



- **SEE OUR SPECIES WORK**

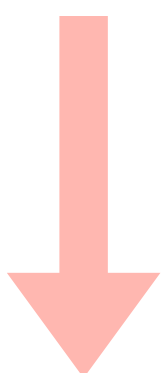
SEE TAB 7 OF INTERACTIVE SUMMARY: [INTERACTIVE SUMMARY](#)



- **LOOK AT THE MAPPING**

OUR MAPPING SHOWS WHAT IS IMPORTANT AT THE MOMENT (APIB LAYER) AND WHAT COULD BECOME IMPORTANT (ACB LAYER).

SEE OUR MAPPING: [BUCKS & MK LNRS MAP TOOL](#)



- **COMPLETE THE SURVEY!**

PLEASE ENCOURAGE YOUR FAMILY, FRIENDS AND CONTACTS TO RESPOND TO OUR DRAFT LNRS TO HELP US GATHER AS MUCH VALUABLE FEEDBACK AS POSSIBLE

ACCESS THE PUBLIC CONSULTATION: [LNRS PUBLIC CONSULTATION](#)



Buckinghamshire Council

MK Milton Keynes City Council